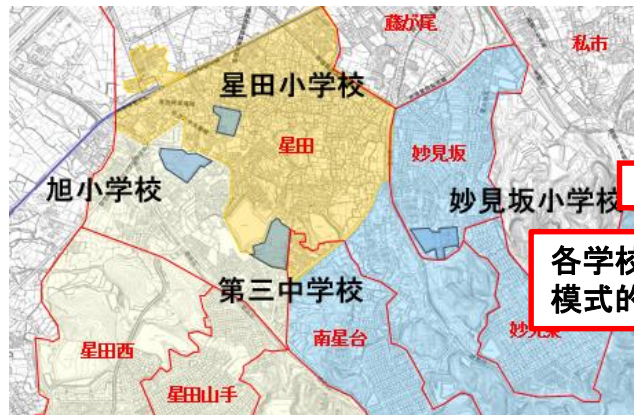
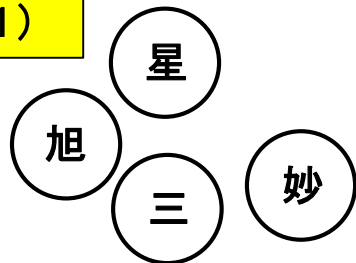


第三中学校区の適正配置案 概要



現状の学校配置

配置案(1)

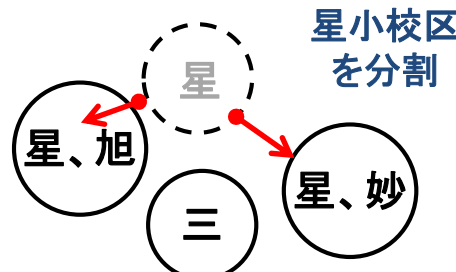


各学校の位置関係を模式的に表しています。

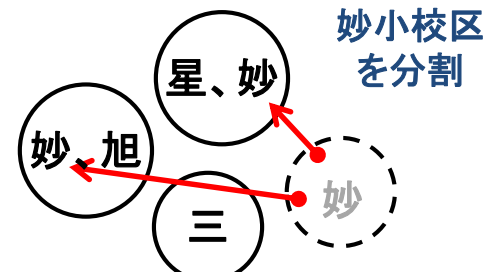
○ は学校敷地を示しています。

3小 → 2小 (1小の校区を分割)

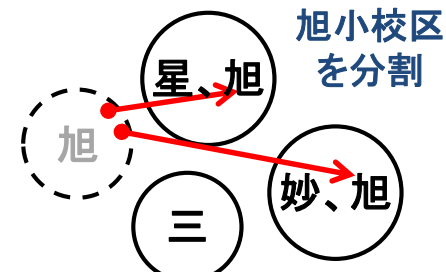
配置案(8)



配置案(9)



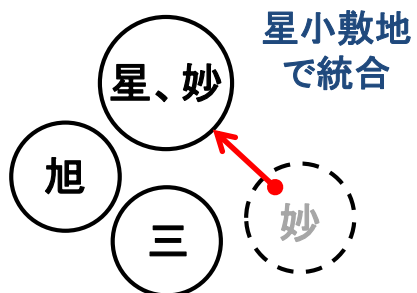
配置案(10)



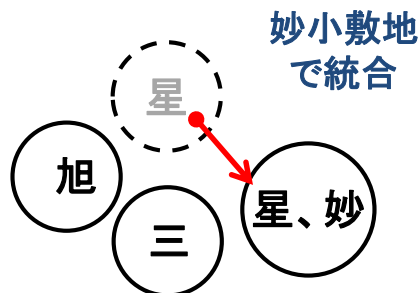
2小統合

星小・妙小を統合

配置案(2)

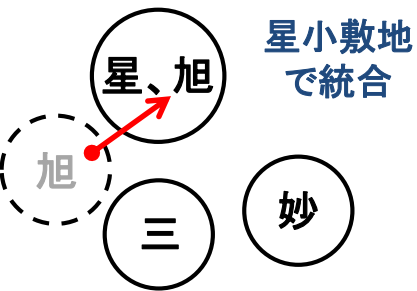


配置案(3)

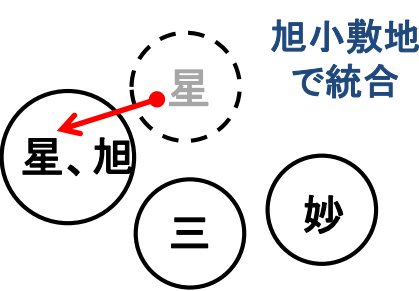


星小・旭小を統合

配置案(4)

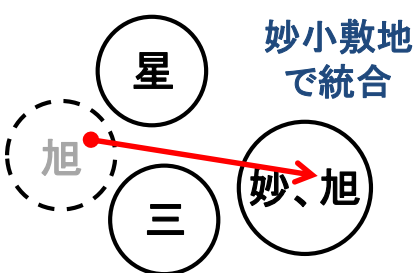


配置案(5)

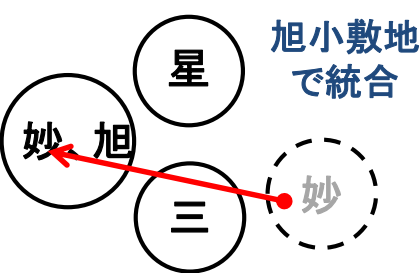


妙小・旭小を統合

配置案(6)

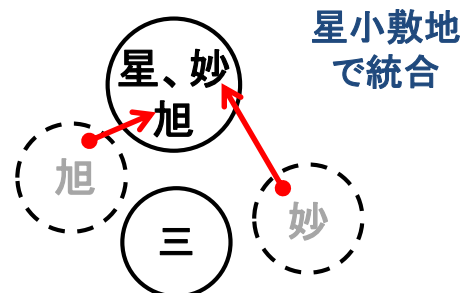


配置案(7)

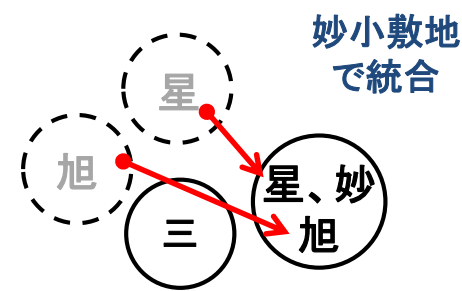


3小統合

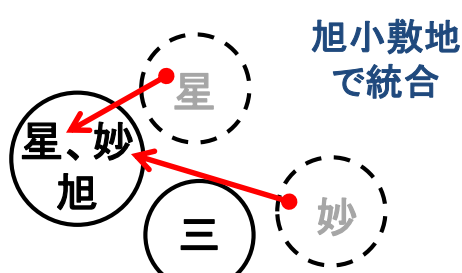
配置案(11)



配置案(12)

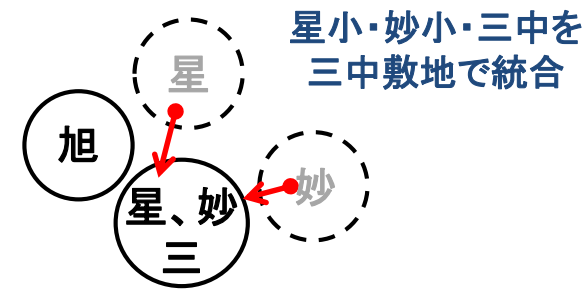


配置案(13)



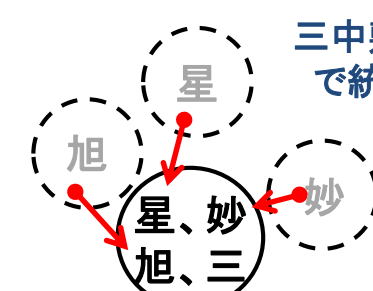
小中学校統合

配置案(14)

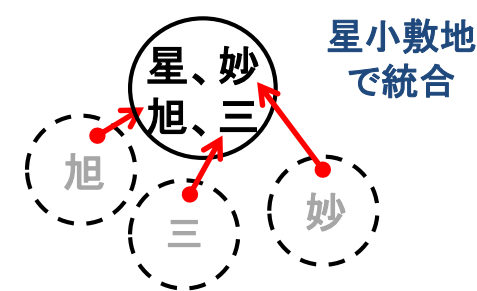


星小・妙小・旭小・三中を統合

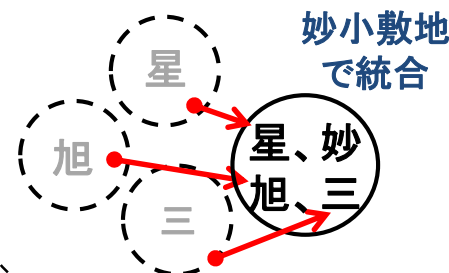
配置案(15)



配置案(16)



配置案(17)



配置案(18)

